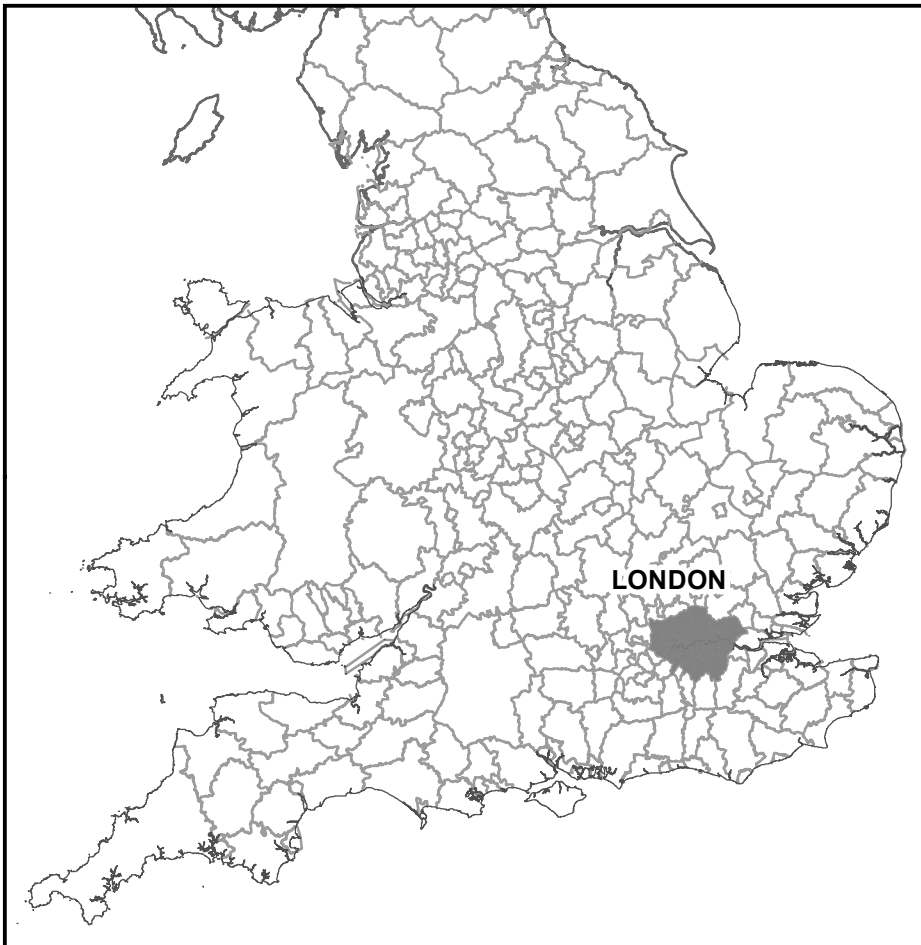
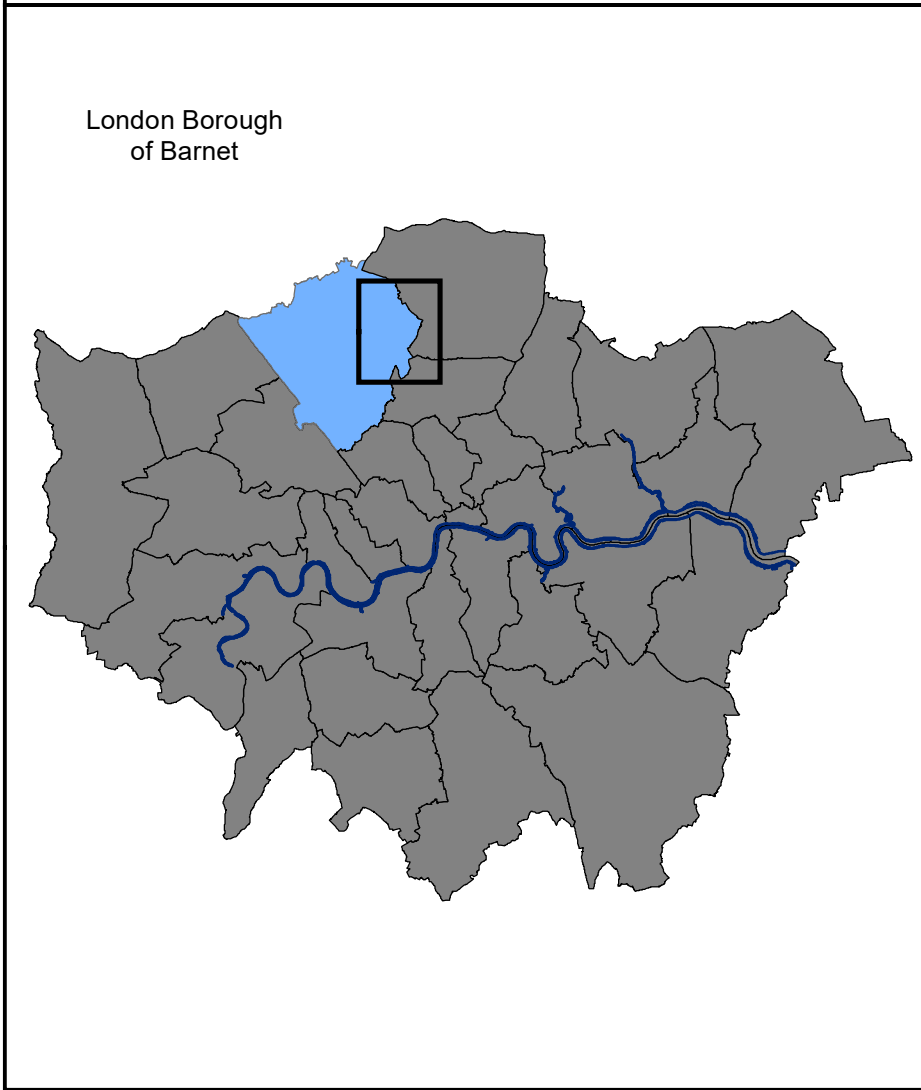


APPENDIX 9.4: ARCHAEOLOGICAL AND CULTURAL HERITAGE FIGURES



LONDON



London Borough
of Barnet

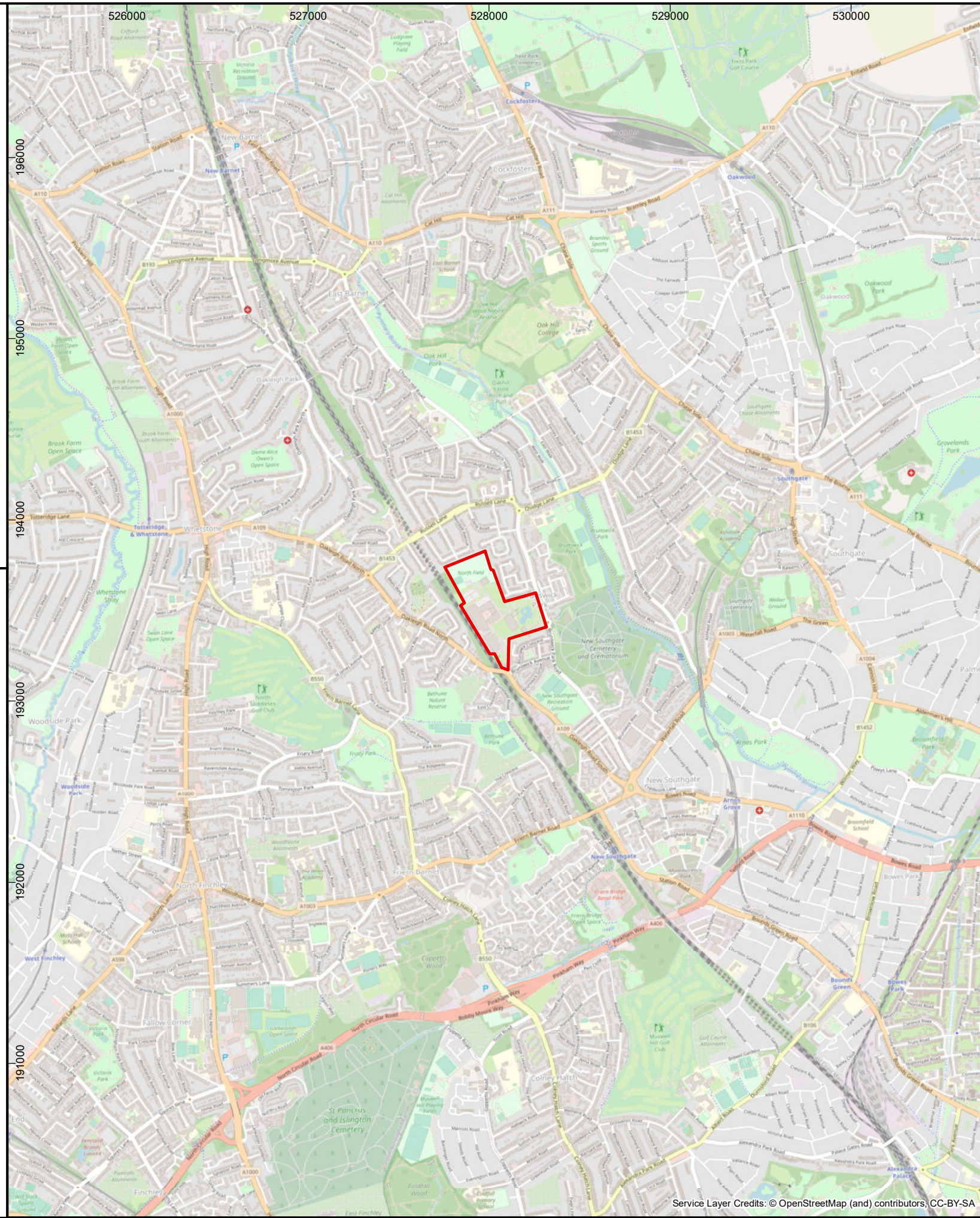





Figure	9.1
Site Location Map	
Legend Site Boundary	
FOR	
Comer Homes	
Drawn/checked:	AM/SO
DWG no.:	01/25949/HIA/9.1/01
AOC Project No.:	25949
 (C) AOC Archaeology Group 2021	
	
SYSTEM	Coordinate System: British National Grid Projection: Transverse Mercator Datum: OSGB 1936
SCALE	1:25,000 @ A3
SCALE	
Service Layer Credits: © OpenStreetMap (and) contributors, CC-BY-SA	

C:\Users\lanne.maroth\AOC Archaeology Group\Data Portal - 25949 - North London Business Park, Barnet\Graphics\GIS\Draft figures\AOC25949_Figure9.2_20210818.mxd

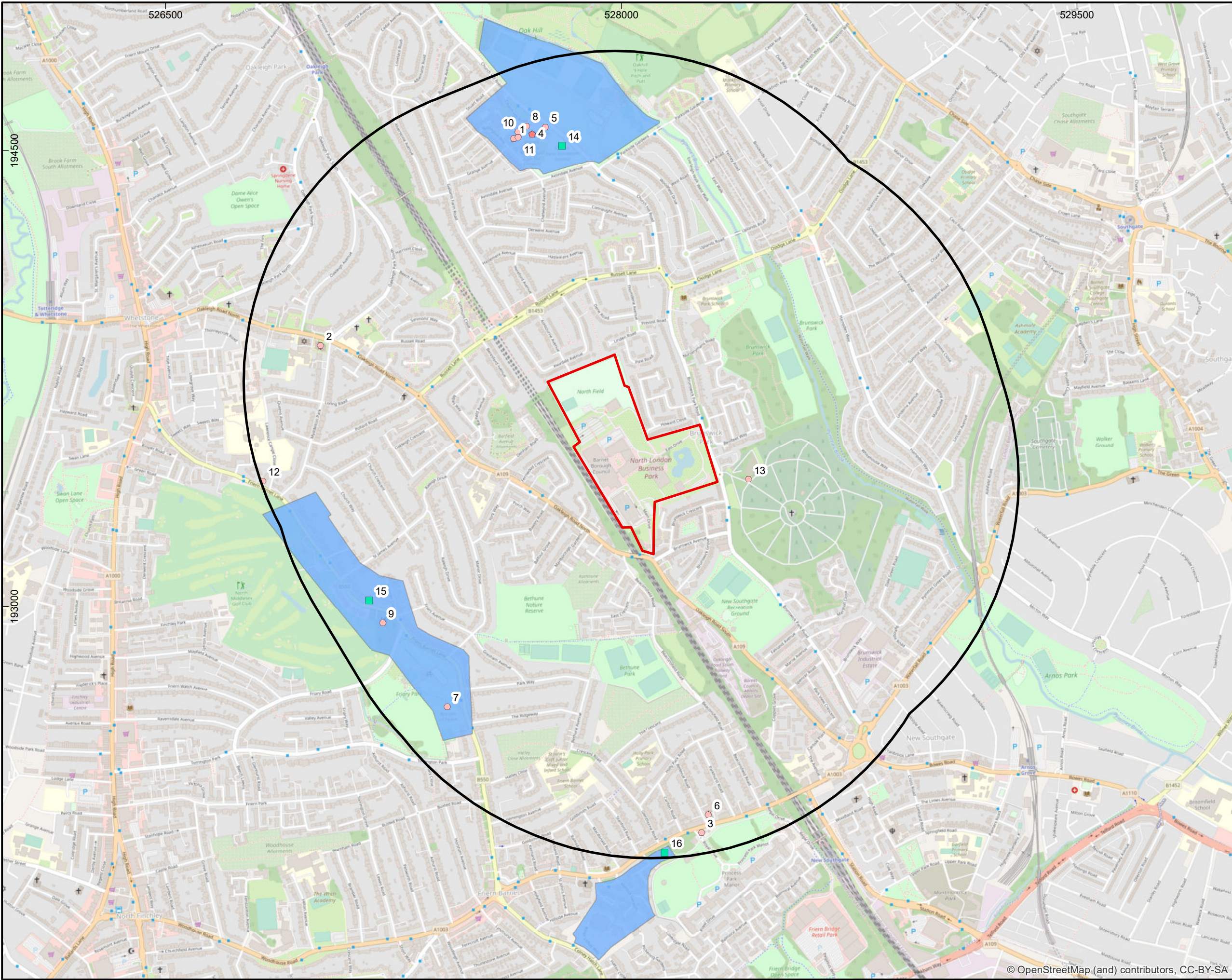


Figure 9.2

Designated Heritage Assets within the 1km Study Area

- Legend
- Site Boundary
 - 1km Study Area
 - Listed Building- Grade II*
 - Listed Building- Grade II
 - Archaeological Priority Area
 - Archaeological Priority Area Extent


FOR
Comer Homes

Drawn/checked:	AM/SO
DWG no:	01/25949/HIA/9.2/01
AOC Project No.:	25949



SYSTEM
Coordinate System: British National Grid
Projection: Transverse Mercator
Datum: OSGB 1936

SCALE
1:12,000 @ A3



C:\Users\lanne.maroth\AOC Archaeology Group\Data Portal - 25949 - North London Business Park, Barnet\Graphics\GIS\Draft figures\AOC25949_Figure9.3_20210818.mxd

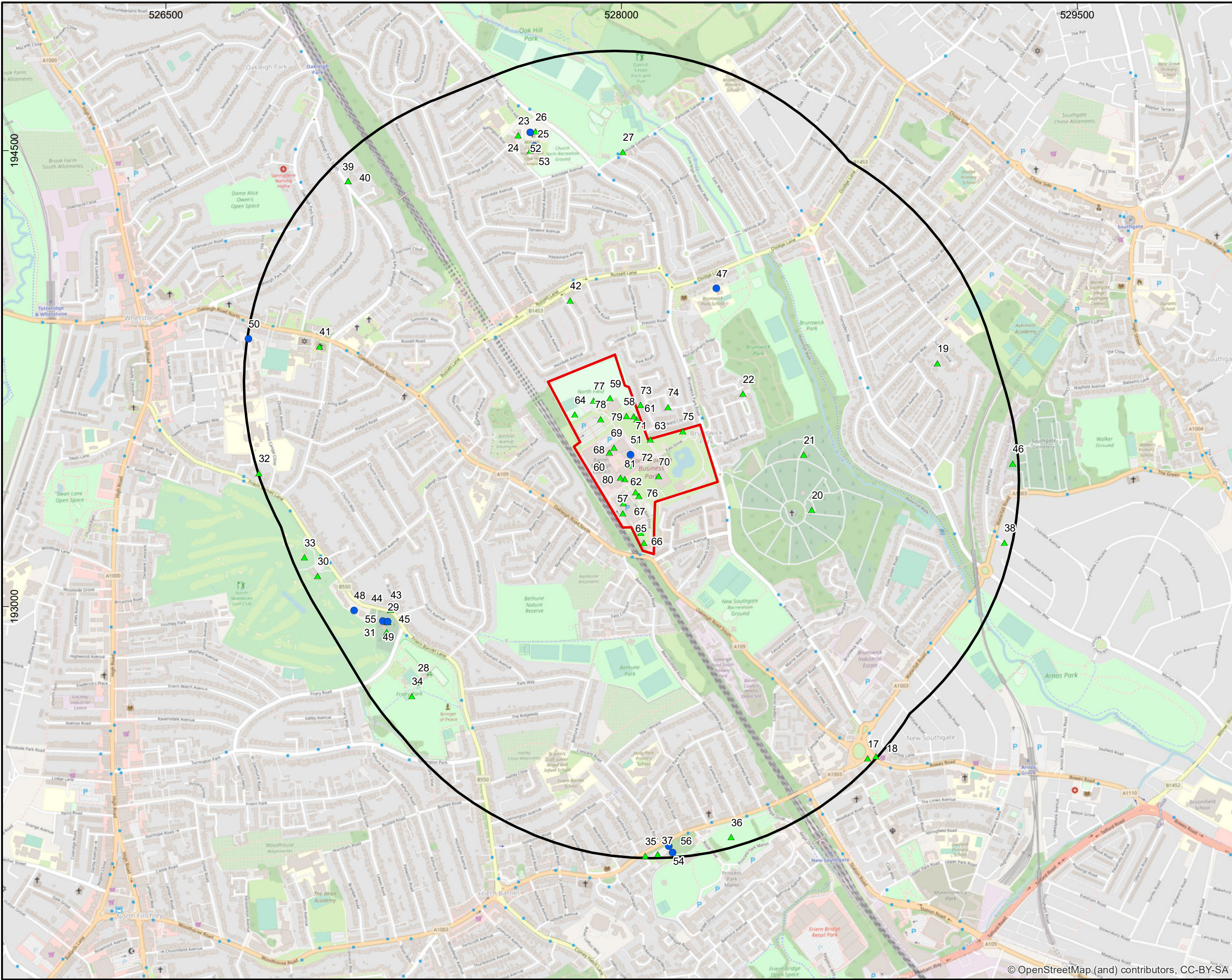


Figure 9.3

Non-Designated Assets within the 1km Study Area

- Legend
- Site Boundary
 - 1km Study Area
 - ▲ Non-designated heritage asset
 - Event


FOR
Comer Homes

Drawn/checked:	AM/SO
DWG no:	01/25949/HIA/9.3/01
AOC Project No.:	25949



SYSTEM
Coordinate System: British National Grid
Projection: Transverse Mercator
Datum: OSGB 1936

SCALE
1:12,000 @ A3



C:\Users\anne.maroth\AOC_Archaeology_Group\Data_Portal - 25949 - North London Business Park_Barnet\Graphics\GIS\Draft_figures\AOC25949_Figure9.4_20210818.mxd




Figure 9.4

Extract from Warburton, Bland and Symthe' map of 1724

Legend
 Approximate Site Location

FOR
Comer Homes

Drawn/checked: AM/SO
DWG no: 01/25949/HIA/9.4/01
AOC Project No.: 25949



SYSTEM
Coordinate System: British National Grid
Projection: Transverse Mercator
Datum: OSGB 1936

NOT TO SCALE

Reproduced from the British Library Online- Shelmark: Cartographic Items Maps.Crace.XIX



Figure 9.5

Extract from Rocque's map of 1757

Legend
 Approximate Site Location

FOR
 Comer Homes

Drawn/checked:	AM/SO
DWG no:	01/25949/HIA/9.5/01
AOC Project No.:	25949



SYSTEM
 Coordinate System: British National Grid
 Projection: Transverse Mercator
 Datum: OSGB 1936

NOT TO SCALE

Reproduced from the British Library Online - Shelfmark: Cartographic Items Maps Grace XIX

C:\Users\anne.maroth\AOC_Archaeology_Group\Data_Portal_-_25949_-_North_London_Business_Park_Barnet\Graphics\GIS\Draft_figures\AOC25949_Figure9.5_20210818.mxd

C:\Users\anne.marot\AOC Archaeology Group\Data Portal - 25949 - North London Business Park, Barnet\Graphics\GIS\Draft figures\AOC25949_Figure9.6_20210818.mxd



Figure 9.6

Extract from Hyett's map of 1805

Legend
 Approximate Site Location

FOR
Comer Homes

Drawn/checked:	AM/SO
DWG no:	01/25949/HIA/9.6/01
AOC Project No.:	25949



SYSTEM
Coordinate System: British National Grid
Projection: Transverse Mercator
Datum: OSGB 1936

NOT TO SCALE

Reproduced from the British Library Online- Shelfmark: Cartographic Items Maps ©SD 151

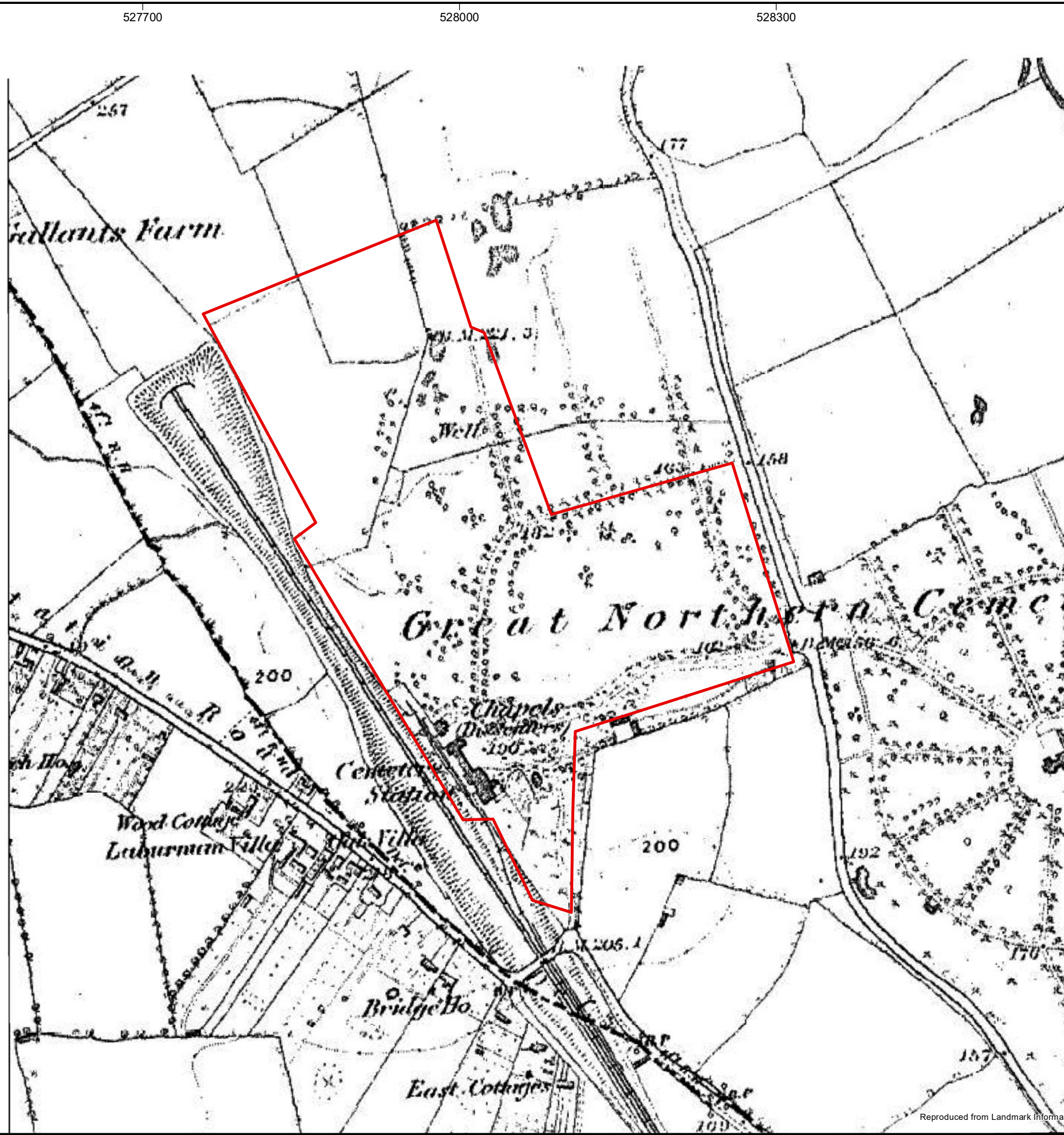


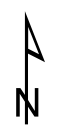

Figure 9.7

Extract from the OS map of 1872

Legend
 Site Boundary

FOR
 Comer Homes

Drawn/checked:	AM/SO
DWG no:	01/25949/HIA/9.7/01
AOC Project No.:	25949



SYSTEM
 Coordinate System: British National Grid
 Projection: Transverse Mercator
 Datum: OSGB 1936

SCALE
 1:4,000 @ A3



Reproduced from Landmark Information Group (c) Ordnance Survey

C:\Users\lmarth\AOC_Archaeology_Group\Data\Portal_25949_North London Business Park_Barnet\Graphics\GIS\Draft\figures\AOC\25949_Figure9.7_20210818.mxd

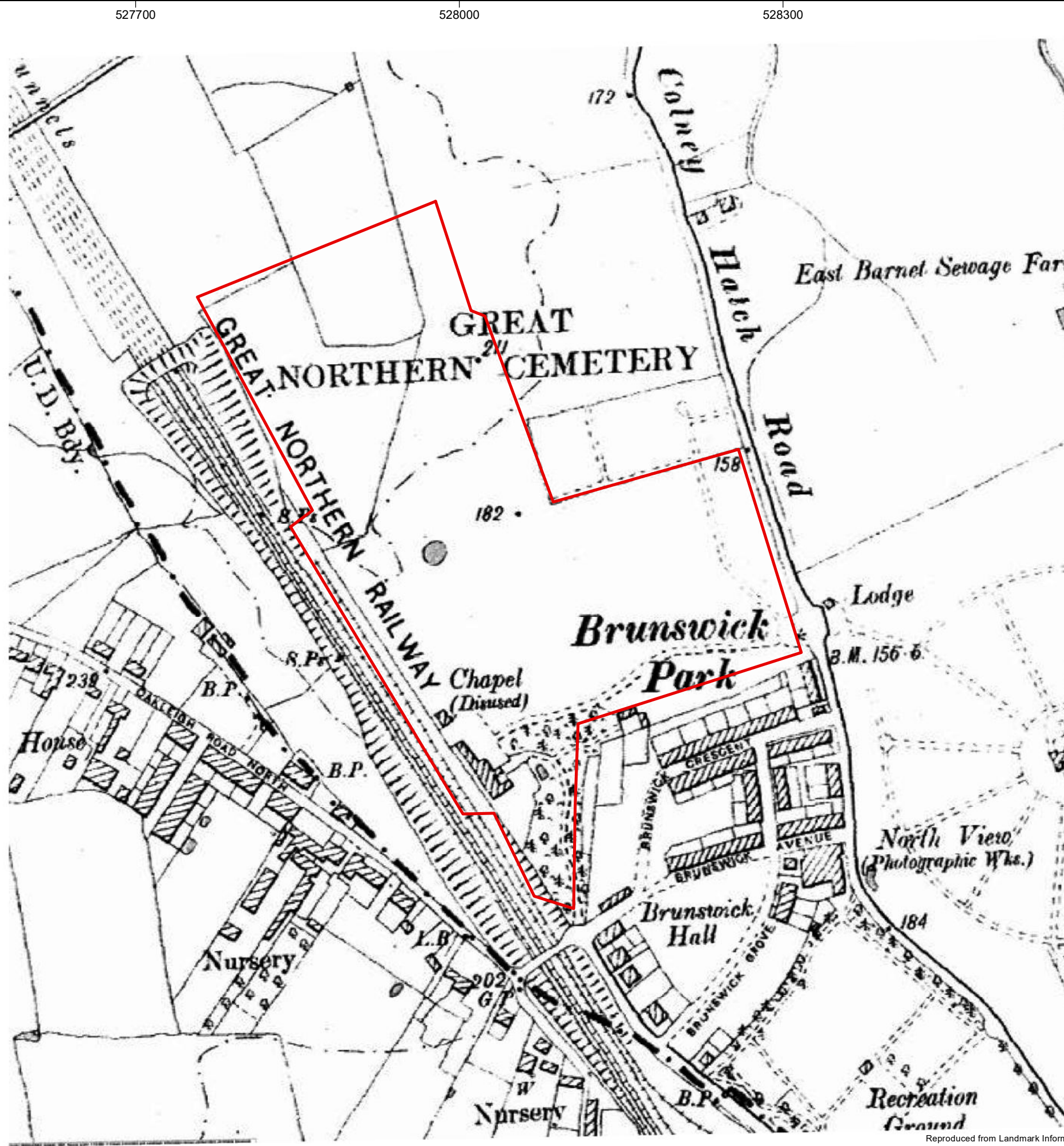


Figure 9.8

Extract from the OS map of 1897

Legend
 [Red outline] Site Boundary

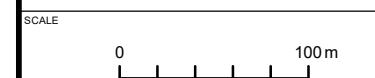
FOR
 Comer Homes

Drawn/checked:	AM/SO
DWG no:	01/25949/HIA/9.8/01
AOC Project No.:	25949



SYSTEM
 Coordinate System: British National Grid
 Projection: Transverse Mercator
 Datum: OSGB 1936

SCALE
 1:4,000 @ A3



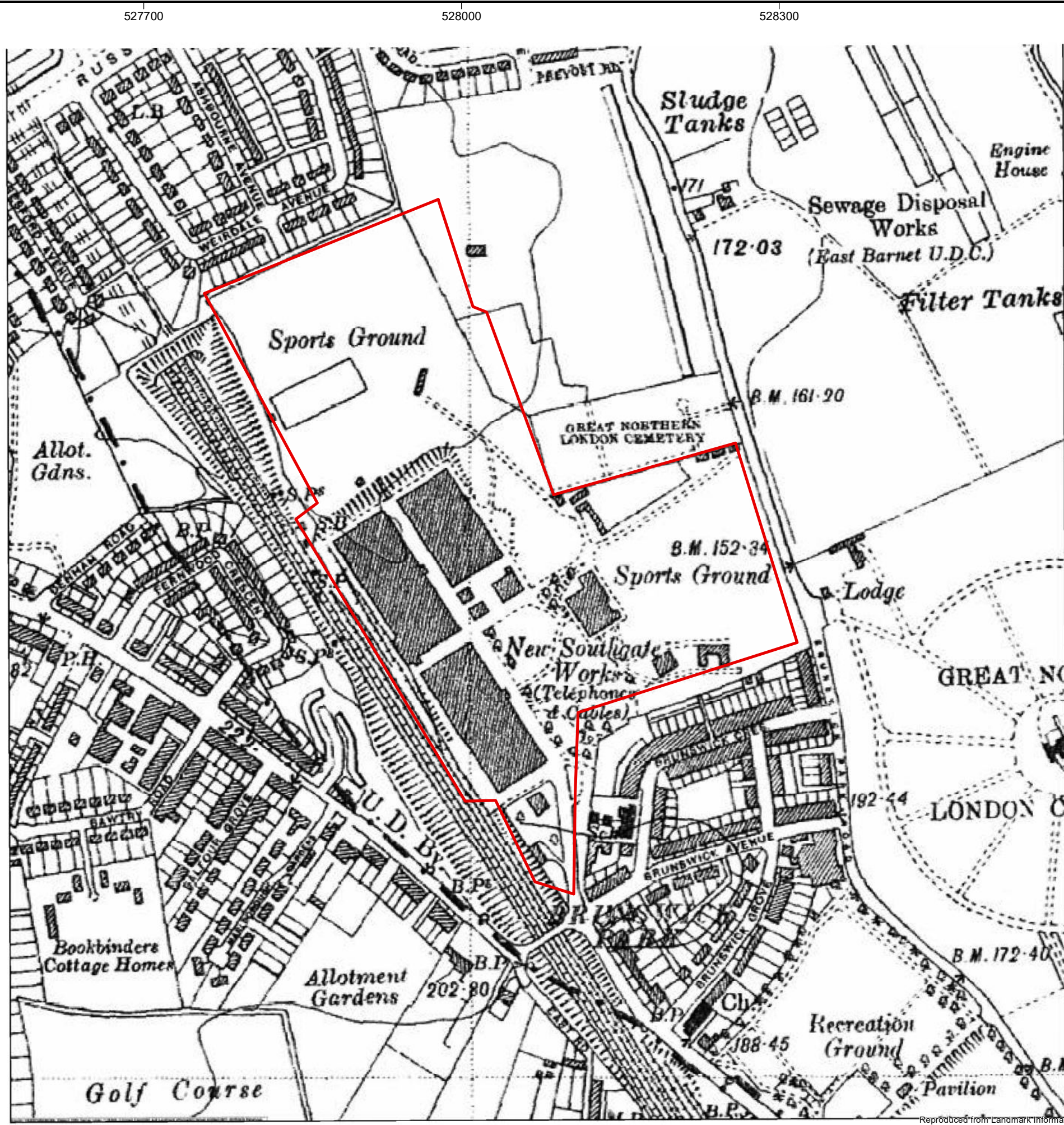



Figure 9.9

Extract from the OS map of 1938

Legend
 Site Boundary

FOR
 Comer Homes

Drawn/checked:	AM/SO
DWG no:	01/25949/HIA/9.9/01
AOC Project No.:	25949



SYSTEM
 Coordinate System: British National Grid
 Projection: Transverse Mercator
 Datum: OSGB 1936

SCALE
 1:4,000 @ A3



Reproduced from Landmark Information Group (c) Ordnance Survey

C:\Users\anne.maroth\AOC_Archaeology_Group\Data\Portal_25949 - North London Business Park - Barnet\Graphics\GIS\Draft\figures\AOC\25949 - Figure 9.9 - 20210818.mxd

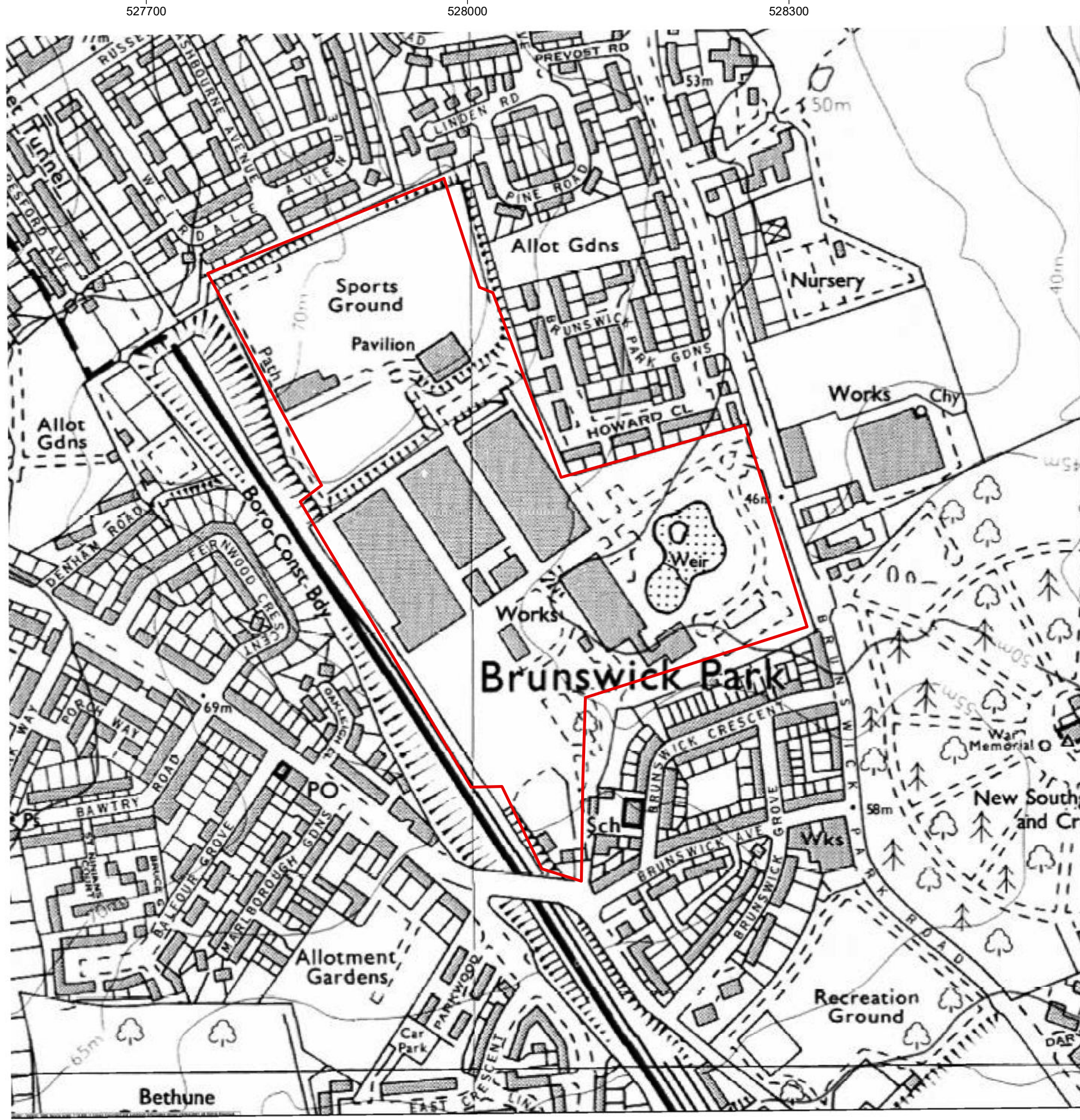


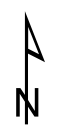

Figure 9.10

Extract from the OS map of 1989

Legend
 Site Boundary


FOR
 Comer Homes

Drawn/checked:	AM/SO
DWG no:	01/25949/HIA/9.10/01
AOC Project No.:	25949



SYSTEM
 Coordinate System: British National Grid
 Projection: Transverse Mercator
 Datum: OSGB 1936

SCALE
 1:4,000 @ A3



C:\Users\anne.maroth\AOC_Archaeology_Group\Data\Portal_25949 - North London Business Park - Bannet\Graphics\GIS\Draft\figures\AOC\25949 - Figure9.10_20210818.mxd

193900

193600

193300

193000

527700

528000

528300

528600

C:\Users\lanne.maroth\AOC Archaeology Group\Data Portal - 25949 - North London Business Park, Barnet\Graphics\GIS\Draft figures\AOC25949_Figure9.11_20210818.mxd

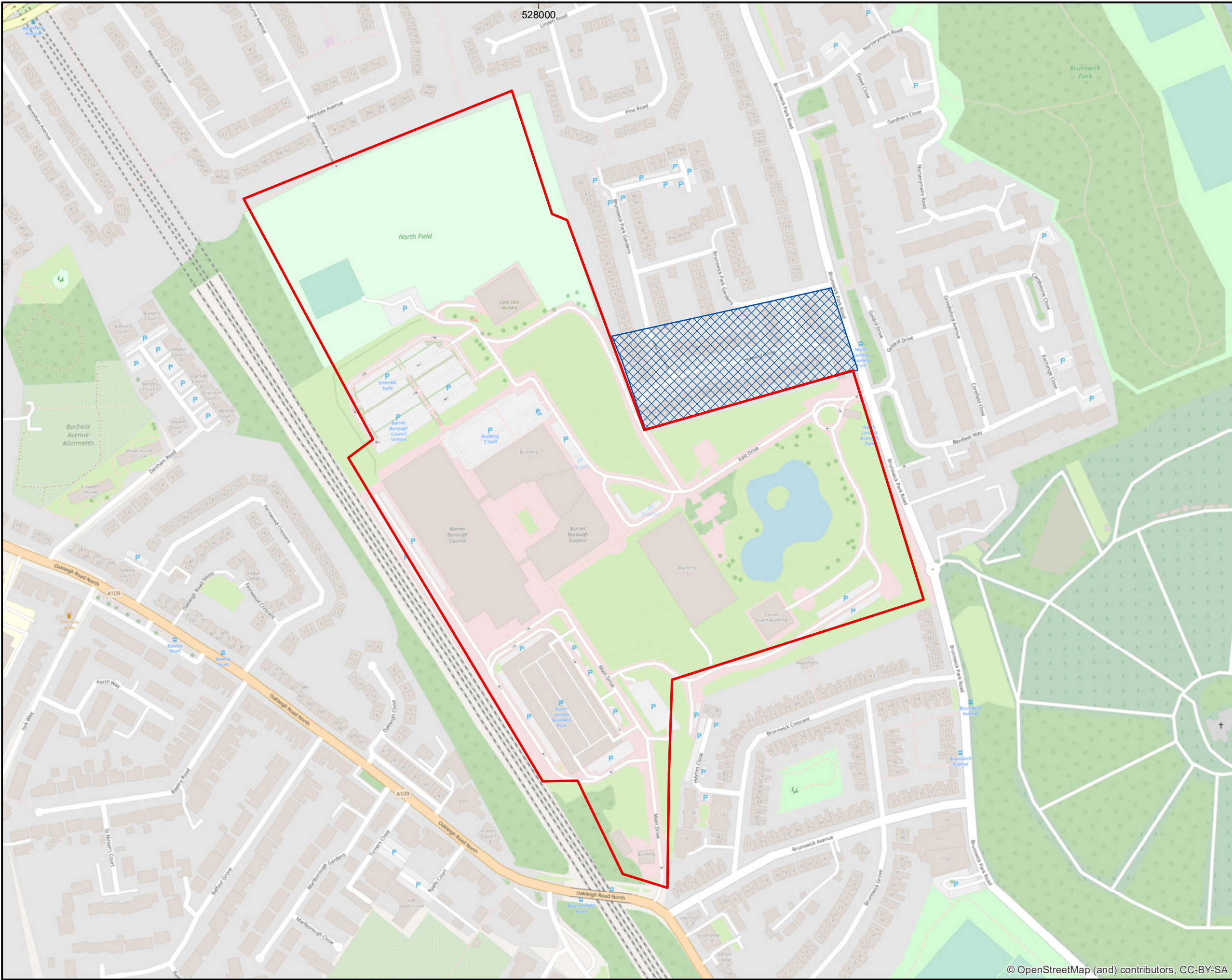



Figure 9.11

Detailed location of the remaining parcel of cemetery land after 1876


- Legend
- ▭ Site Boundary
 - ▨ Remaining Cemetery Parcel

FOR	
Comer Homes	
Drawn/checked:	AM/SO
DWG no:	01/25949/HIA/9.11/01
AOC Project No.:	25949



SYSTEM
 Coordinate System: British National Grid
 Projection: Transverse Mercator
 Datum: OSGB 1936

SCALE 1:3,000 @ A3



C:\Users\lance.maroth\AOC-Archaeology\Group\Data\Portal - 25949 - North London Business Park - Barnet\Graphics\GIS\Draft\figures\AOC\25949 - Figure9.12_20210818.mxd




Figure 9.12

Approximate location of 20th century buildings

- Legend
- ▭ Site Boundary
 - ▭ STC Buildings Footprint

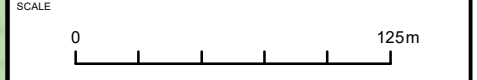
FOR
Comer Homes

Drawn/checked:	AM/SO
DWG no:	01/25949/HIA/10.12/01
AOC Project No.:	25949



SYSTEM
Coordinate System: British National Grid
Projection: Transverse Mercator
Datum: OSGB 1936

SCALE
1:3,000 @ A3



C:\Users\lmaroth\AOC-Archaeology Group\Data Portal - 25949 - North London Business Park - Barne\Graphics\GIS\Draft figures\AOC25949 - Figure9.13_20210818.mxd



Figure 9.13

Potential constraints within the site

- Legend
- ▭ Site Boundary
 - ▲ Non-designated heritage asset
 - Event
 - ▭ Air Raid Shelter/Basement
 - ▭ Approximate Footprint
 - ▭ Coal Chute
 - Air Raid Shelter Entrance

Air Raid Shelters removed 1980s

Building 8 Air raid shelters demolished 1983

Coal chute possibly removed during construction in 2000s

Possible survival of air raid shelters

FOR
Comer Homes

Drawn/checked:	AM/SO
DWG no:	01/25949/HIA/9.13/01
AOC Project No.:	25949



SYSTEM
Coordinate System: British National Grid
Projection: Transverse Mercator
Datum: OSGB 1936

SCALE
1:3,000 @ A3

